







LITHOLOGY

-  Conglomerates
-  Sandstones/clays
-  Limestones
-  Quartzites/shales
-  Alluvial

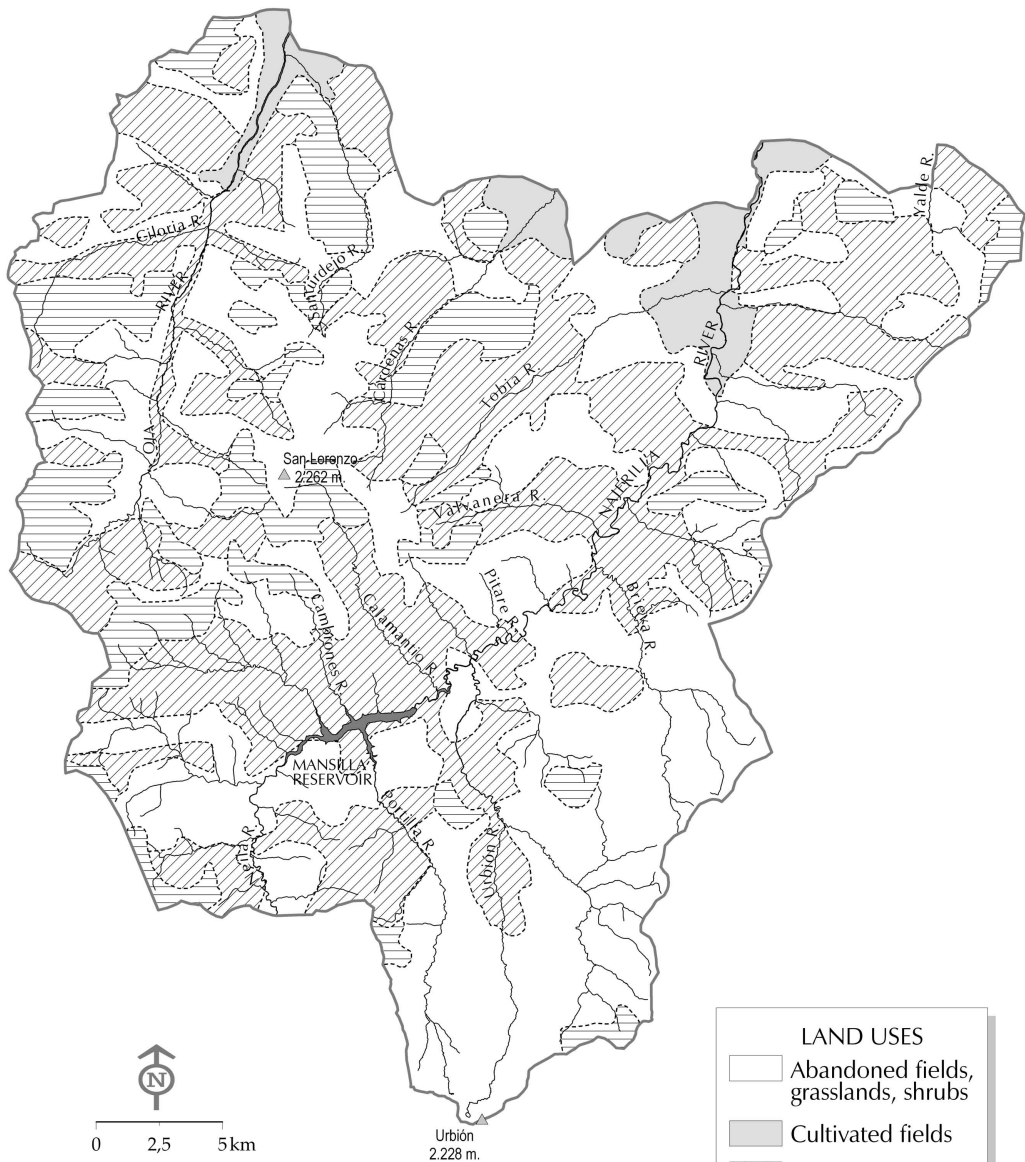


0 2,5 5km





Urbión
2.228 m.


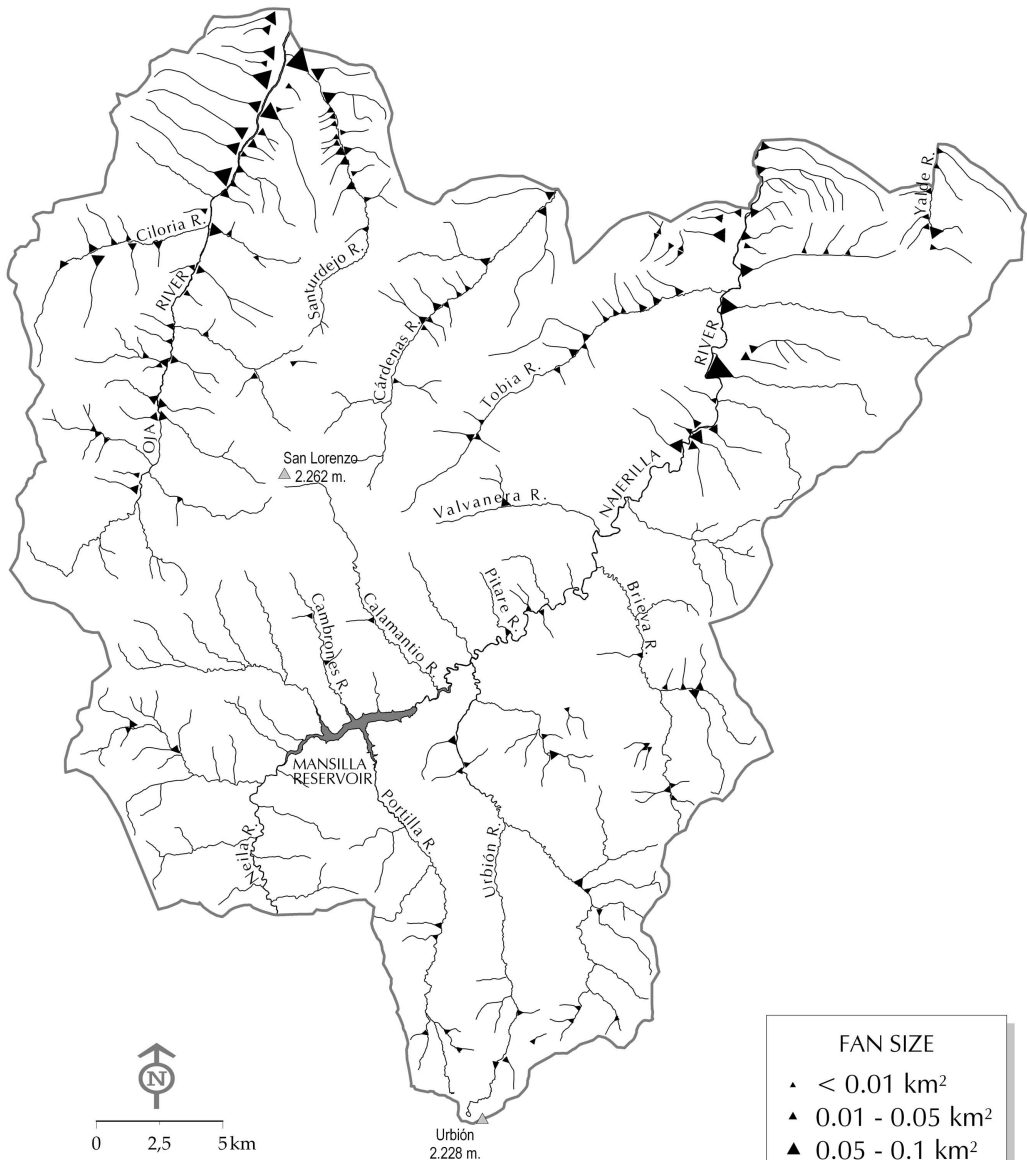
San Lorenzo
▲ 2.262 m.

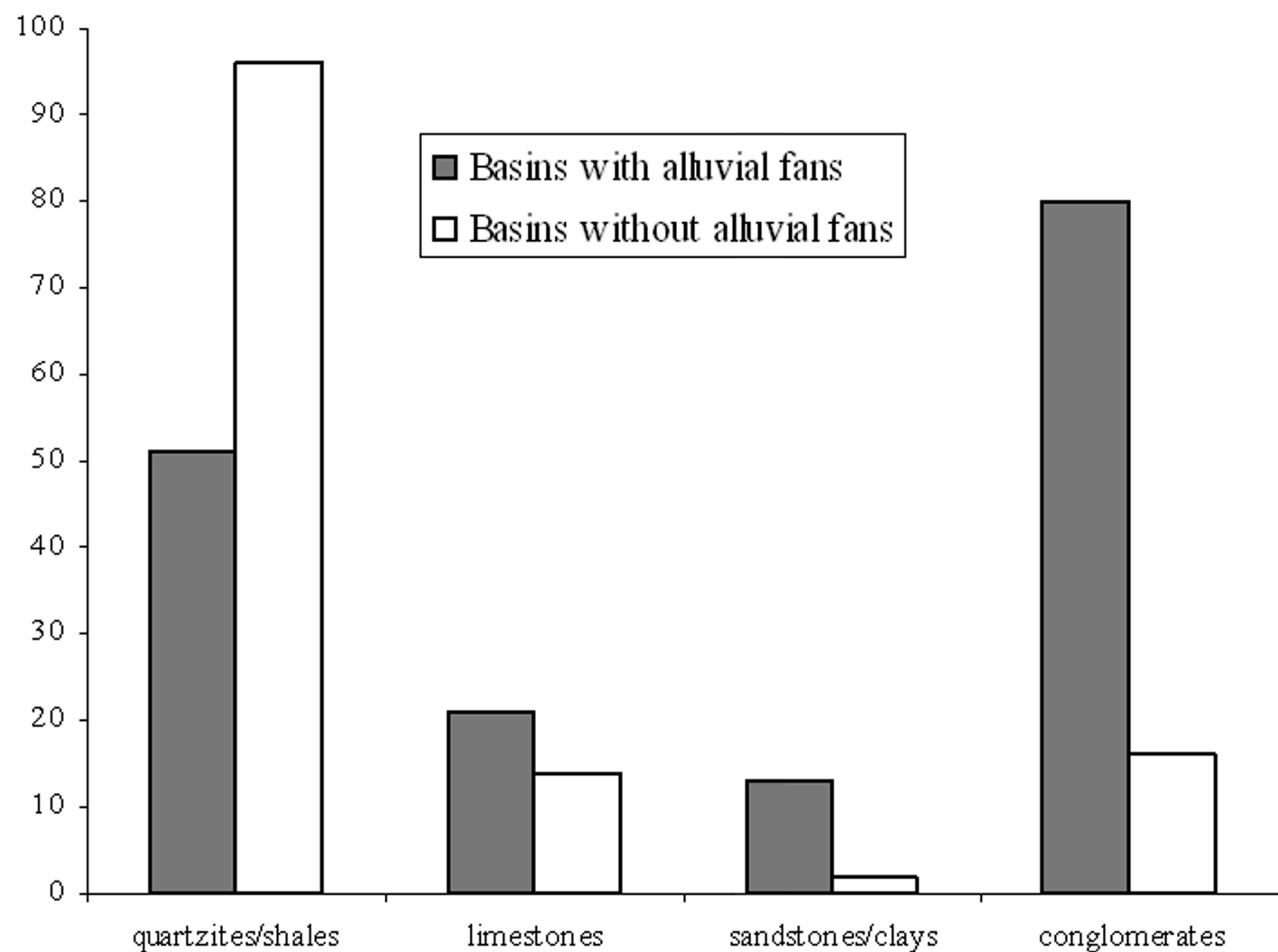
MANSILLA
RESERVOIR

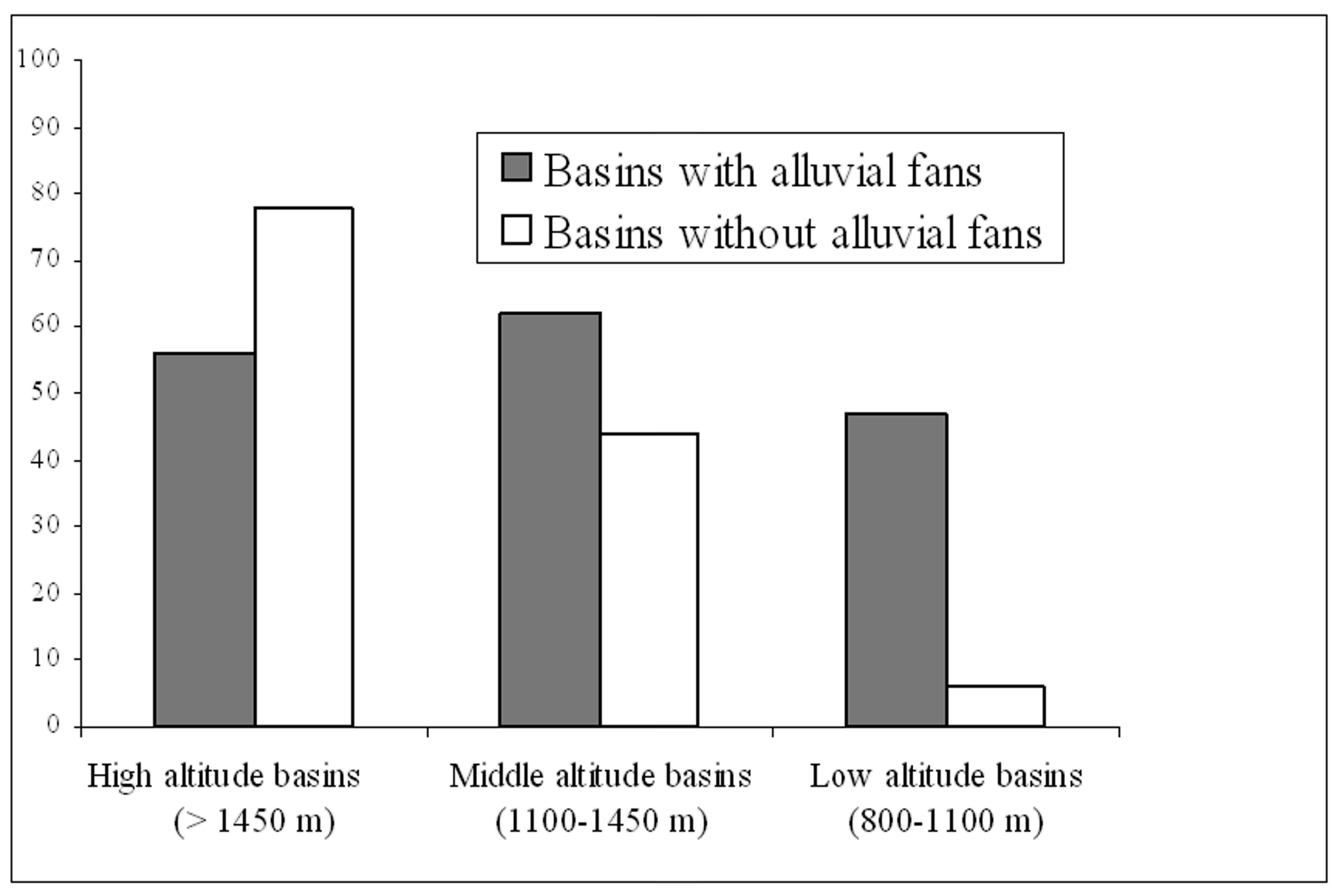


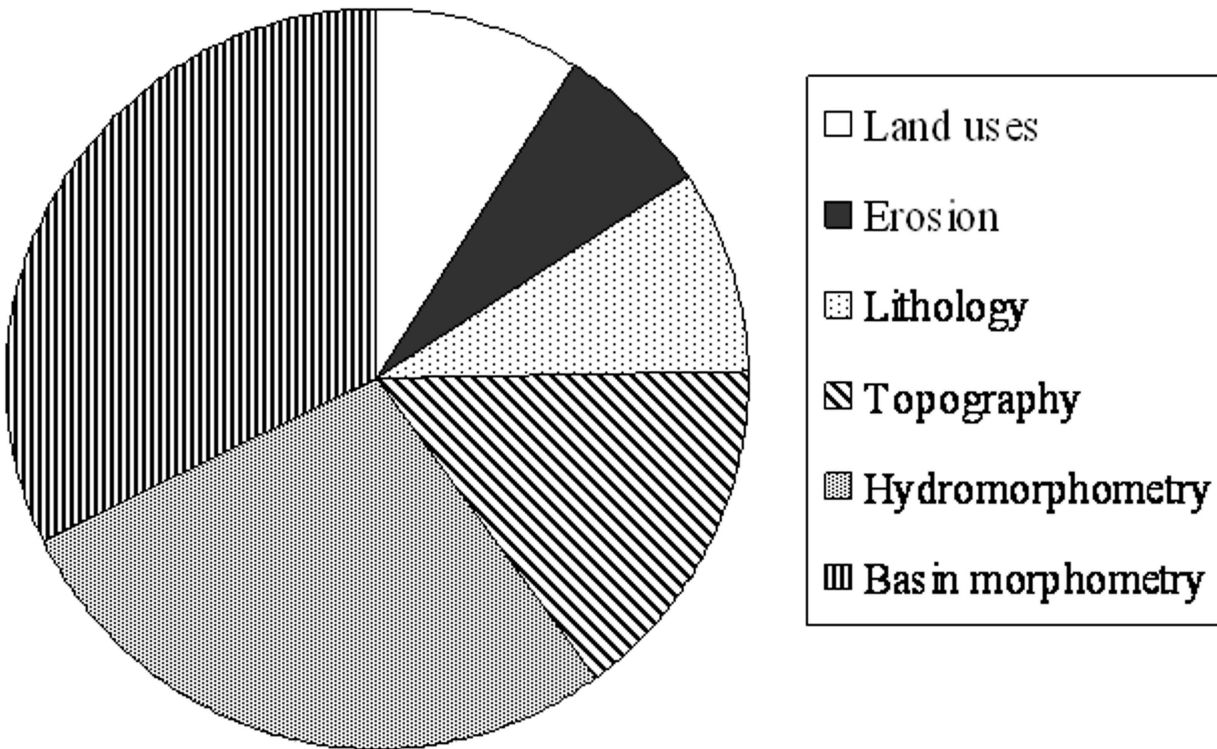
LAND USES

-  Abandoned fields, grasslands, shrubs
-  Cultivated fields
-  Natural forest
-  Reforestations









Basin morphometry (area and relief of the basin): 32.07%

Hydromorphometry (drainage density and torrentiality): 27.60%

Topography (gradient > 60%, altitude > 1700 m, exposure E): 14.96%

Lithology (quartzites/shales): 8.90%

Land uses (reforestation): 8.90%

Erosion (moderate erosion): 6.86%