

1

2 *Title:* Characteristics of the soil seed bank in Mediterranean temporary ponds and its
3 role in ecosystem dynamics.

4 *Authors:* Cristina Aponte ^{1,2}, George Kazakis ¹, Dany Ghosn ¹ & Vasilios P.
5 Papanastasis ³

6 *Affiliations:* ¹ Mediterranean Agronomic Institute of Chania, Department of
7 Environmental Management, Alsyllo Agrokepiou P.O. Box 85, Chania 73100 Crete,
8 Greece. ²Institute of Natural Resources and Agrobiology of Seville (IRNASE-CSIC),
9 P.O. Box 1052, 41080 Seville, Spain; ³ Aristotle University of Thessaloniki; Faculty of
10 Forestry and Natural Environment, Laboratory of Rangeland Ecology, GR 54124
11 Thessaloniki, Greece.

12 *Corresponding author:* Cristina Aponte. Institute of Natural Resources and Agrobiology
13 of Seville (IRNASE-CSIC), P.O. Box 1052, 41080 Seville, Spain. Phone +34 954 62
14 47 11 ext. 140. Fax +34 954 62 40 02; aponte@irnase.csic.es.

15

16

17

18

19

1 **ABSTRACT**

2 Species in temporary ponds overcome periods of unfavorable weather conditions by
3 building up a large seed bank. With this strategy, the species diversity of ponds is
4 preserved and information on their dynamics and structure is retained. Little is known
5 about the characteristics, spatial patterns and role in the vegetation dynamics of the soil
6 seed banks of Mediterranean temporary ponds, which are regarded as priority habitats
7 under protection. We studied two sites of western Crete: Omalos, a mountain plateau at
8 1060 m a.s.l. and Elafonisos, located near the coast at 60 m a.s.l. The seed bank was
9 surveyed along transects using the germination method. Aboveground vegetation was
10 measured on quadrats along the same transects. Canonical Correspondence Analysis
11 (CCA) was run to define the zonation patterns. High density and species richness were
12 recorded in both sites, with an average of 75 662 seeds/m² found in Omalos and 22 941
13 seeds/m² in Elafonisos. The community composition of both sites was remarkably
14 different but in both locations perennial species were inconspicuous while annuals ,
15 prevailed in the seed banks. An important array of protected or rare species as well as
16 several others which were absent from the vegetation were hosted in the soil seed banks,
17 thereby rendering a low similarity between their composition. Soil seed banks in these
18 ecosystems indicated a spatial heterogeneity that mirrored the aboveground vegetation
19 distribution, sorted along the moisture gradient by their tolerance to flooding. Soil seed
20 banks play a key role in the vegetation recovery after summer drought. The acts of
21 preserving the soil seed bank and ensuring a transient flooding regime are essential to
22 protect the unique vegetation communities of Mediterranean temporary ponds.

23 **KEYWORDS**

- 1 Transient wetland, propagule bank density, richness, diversity, aboveground vegetation,
- 2 inundation patterns, zonation.
- 3

1 **Introduction**

2 Temporary ponds are natural or artificially originated aquatic habitats characterized
3 by an alternation of flooding and drying out phases which determine the plant
4 community structure (Grillas et al., 2004). Temporary ponds are relatively small (<10
5 ha in area), shallow and have no link to permanent aquatic habitats. They fill from
6 precipitation and surface run off of their small catchments and dry out primarily by
7 evapotranspiration given that the impervious substrate underneath inhibits water
8 percolation (The Ramsar Convention of Wetlands 1971; Zedler, 1987). Widespread in
9 several parts of the world, they are especially common in the Mediterranean region
10 where climatic conditions promote their formation (Grillas et al., 2004).

11 Transient flooding creates a “bottom to top” pond moisture gradient determined by
12 the inundation regime (Bauder, 2000). Plant species in the ponds are thus distributed in
13 concentric belts depending on their tolerance to flooding from the lowest areas where
14 they are subjected to longer inundation periods, to the highest zones where there is little
15 or no inundation (Bliss and Zedler, 1997; Bauder, 2005).

16 Species hosted in these habitats build up a large soil seed bank to overcome the
17 unfavorable climatic conditions and insufficient water availability outcome of the
18 seasonal shift from the aquatic to terrestrial environment (Smith and Kadlec, 1983;
19 Warwick and Brock, 2003). The conservation of plant diversity and dynamics relies on
20 this strategy (Brock and Rogers, 1998).

21 Temporary ponds shelter rare and endemic plant species which, however, have been
22 neglected due to their limited value for human uses (Schwartz and Jenkins, 2000). As a
23 result, they have suffered from inappropriate management practices such as soil
24 extraction, land drainage or overgrazing, thereby jeopardizing these vulnerable habitats

1 (Serrano and Serrano, 1995; Rhazi et al., 2001b; Beja and Alcazar, 2003). In the last
2 decades, extensive studies have been carried out on the soil seed bank of California
3 vernal pools and Australian temporary wetlands (McCarthy, 1987; Bauder, 2000;
4 Casanova and Brock, 2000). In contrast, limited information has been compiled from
5 temporary ponds in the Mediterranean Basin (Grillas et al., 1993; Rhazi et al., 2001a)
6 even though they are considered priority habitats by the Habitat Directive (Council
7 Directive 92/43/EEC).

8 In a global change scenario, which is especially threatening the Mediterranean area,
9 it has become necessary to understand the key role that soil seed banks of temporary
10 ponds play in maintaining ecosystem dynamics in order to develop proper management
11 plans pursuing the preservation of these habitats. Therefore, a deeper knowledge on
12 their potential as a diversity reservoir and their spatial patterns is required. Aiming to
13 provide relevant information on the characteristics of the soil seed banks of these
14 ecosystems we investigated their seed density, species richness, species composition as
15 well as their functional structure. We also analyzed how seed banks are related to the
16 emergent vegetation and which fraction of the species pool remains latent in the seed
17 bank. Lastly, we assessed the seed bank species distribution along the moisture gradient
18 created in the pond.

19

20 **Methods**

21 *Study areas*

22 The study was carried out in western Crete (Greece), where temporary ponds are part
23 of the Natura 2000 network (Dimitriou et al., 2006). Two areas, Omalos and Elafonisos,
24 were selected (Figure 1). Omalos plain is a plateau of the Lefka Ori Mountains with an

Fig. 1

1 area of 6 km² situated at 1060 m above sea level within the boundaries of the Natura
2 2000 site “Lefka Ori” (GR4340008). The mean annual temperature is 9.3 °C and
3 monthly means range from 2.2 °C in January to 19.3 °C in July (data for the period 1994
4 to 2002 from the meteorological station of Omalos plain). The mean annual rainfall for
5 that period is 1093.7 mm. The Omalos pond is a clayish doline of 1.19 ha and has an
6 maximum depth of approximately 2.5 m (N 35°19’35’’, E 23°53’25’’). The upper soil is
7 acid with a high content of humus but the deeper layers turn calcareous and basic
8 (Bergmeier, 2005).

9 Omalos pond hydroperiod follows a seasonal regime; it floods with October rains
10 and remains inundated from winter to spring when it starts gradually drying out. By
11 August the pond contains no standing water and almost the entire aboveground
12 vegetation is dry. This hydroperiod, together with the topography of the pond, leads to a
13 well developed moisture gradient where three belts can be distinguished: a bottom belt
14 immersed for a long time, an intermediate belt waterlogged but not flooded for an
15 extended period of time and a top belt where there is no inundation. Vegetation
16 distributed in these belts comprises hydrophytes (i.e. *Ranunculus peltatus subsp*
17 *fucoides* and *Callitriche truncata sbsp occidentali*), amphiphytes (i.e. *Isoetes histrix*
18 and *Elatine alsinastrum*) and helophytes (i.e. *Juncuss efusus* and *Carex divisa*)
19 (Bergmeier, 2005). The Omalos plain is both cultivated with cereals and fruit trees and
20 grazed by sheep and goats which visit the pond for drinking water .

21 The other study area in Elafonisos is included in the NATURA 2000 as “Nisos
22 Elafonisos” site (GR4340002) and it is located in the south western corner of Crete, at
23 an altitude of 60 m above sea level. The mean annual temperature is 19.63 °C, with
24 monthly means ranging from 27.7 °C in July and August to 12.2 °C in February. The

1 annual rainfall is 477.2 mm, of which 90% occurs during the winter period (data for the
2 year 2005 from Koudoura meteorological station). The site is a complex of shallow
3 ponds developed in depressions covered by clayish material and alluvial deposits on the
4 upper layer and limestone with terra rossa in the substrate. The ponds in the Elaфонisos
5 area have a very diverse morphology, from hollow shapes to impermeable sloping
6 plains (Aponte, 2007). Of all these ponds, four representatives of the various
7 morphological types were selected for this study. The area of the selected ponds ranged
8 from 0.11 to 0.30 ha and their maximum depth varied from 0.5 to 2.4 m, approximately.
9 The hydroperiod in the Elaфонisos area corresponds to an intermittent flooding regime;
10 during the wet season, ponds flood after each rainfall and the water remains for a few
11 weeks or days. When the dry season starts, the soil loses all its water content and
12 vegetation shrivels. Zonation in the ponds of Elaфонisos is equivalent to the one in
13 Omalos although their different inundation patterns render different moisture
14 conditions. Dwarf (phryganic) species such as *Sarcopoterium spinosum*, *Coridothimus*
15 *capitatus*, *Calicotome villosa*, *Pistacia lentiscus* and *Ceratonia siliqua* dominate the
16 vegetation surrounding the ponds. Inside the pond basins, annual herbaceous species
17 and a few scattered phryganic shrubs grow. The area is used by large flocks of sheep
18 and goats for grazing although lately, an increasing number of greenhouses have been
19 constructed nearby, hence becoming a major threat to the preservation of the ponds.

20 *Soil seed bank sampling*

21 Thirty soil cores 5.7 cm wide and 5 cm deep were collected from Omalos pond and
22 twenty were extracted from each of the four ponds selected in Elaфонisos (Forcella,
23 1984; Benoit et al., 1989). Samples were extracted before the first rains (September-
24 October of 2005) and at regular intervals along 4 linear transects established in each

1 pond, running parallel to the slope, from the bottom to the top (Roberts, 1981; Grillas et
2 al., 2004).

3 *Greenhouse procedures*

4 The emergency method was chosen to estimate the soil seed bank composition
5 (Gross, 1990). Soil samples were air dried in labelled papers bags and washed on a
6 sieve of a 2.8 mm mesh width. Sieved samples were spread over a growing medium
7 (2:1 sterile peat substrate and perlite) and covered with a 0.5 cm layer of the same
8 sterile potting soil on individual aluminum trays (Van der Valk and Davis, 1978). A
9 control tray filled with growing medium monitored any airborne seed contaminant.
10 Trays were randomly arranged in an unheated greenhouse with natural light and
11 samples were watered regularly from above with tap water, keeping them moist but free
12 from standing water.

13 Emerged seedlings were provisionally identified, counted and removed on a weekly
14 basis, leaving a limited number of seedlings from each species in the trays to avoid
15 competitive interactions. Species that could not be identified at the seedling stage were
16 transplanted and grown until their identity was established. When no new germination
17 was observed for some weeks, all seedlings were removed and the soil was then stirred
18 in order to encourage germination of the remaining seeds (Roberts, 1981). No more
19 seeds emerged after the fifth month. Plants were identified using specimens from the
20 Herbarium of the Mediterranean Agronomic Institute of Chania. Nomenclature follows
21 *Flora of the Cretan area: annotated checklist & atlas* (Turland et al., 1993).

22 *Aboveground vegetation*

23 The aboveground vegetation was measured every 4 m along the same established
24 transects described above on 0.5 x 0.5 m quadrats divided into 25 squares of 10 x 10 cm

1 each. The abundance of each species was recorded as the number of squares in which it
2 occurred. Sampling was carried out in the winter and spring of 2006 in both Omalos and
3 Elafonisos.

4 *Data analysis*

5 Soil seed bank and vegetation data presented for the Elafonisos site correspond to the
6 pooled result of the four studied ponds. Densities referring to the total number of
7 seedlings germinating per tray were averaged for each site and are expressed in
8 seeds/m² with their standard error of the mean. The seed bank and vegetation data
9 showed a heterogeneous variance and non-normal distribution that was not altered by
10 data transformation (square root, log+1), thus the non parametric Krustal-Wallis H test
11 was used to compare the sizes and richness of the seed banks. The relative abundance of
12 species in the seed bank and vegetation was calculated as the number of seedlings or
13 abundance of one species divided by the total number of emerged seedling or total
14 abundance of species per pond. Species occurring in less than 10% of the samples were
15 classified as rare.

16 Species were classified into functional groups according to their life form
17 (therophytes, hydrophytes, geophytes, hemicryptophytes, chamaephytes and
18 nanophanerophytes) (Jahn and Schönfelder, 1995), life span (annuals, facultative
19 annuals and perennials) and growth habit (graminoids, forbs and shrubs). Habitats
20 where species are commonly found were grouped into four categories: “calcareous
21 rocky places and fallow fields”, which additionally included waste areas, disturbed
22 ground, road sides, olive groves and cultivated land; “periodically waterlogged soils”
23 such as seasonal pools, marshes and seasonally wet ground places; “flat clay areas”; and
24 “phrygana”. Unidentified species were labeled as “No data”.

1 The Sørensen coefficient of similarity (Sørensen, 1948) was calculated using the
2 absolute number of seeds of each species when comparing the between seed banks (Van
3 der Valk and Davis, 1976) and the presence/absence data for the comparison between
4 the seed bank and vegetation (Kent and Coker, 1992). The Wilcoxon signed rank test
5 for paired samples was used to make comparisons between seed bank and aboveground
6 vegetation communities. Spearman's rank correlation coefficient (r_s) was used to
7 quantify the relationship between the seed bank density, species richness and elevation
8 gradient.

9 The zonation of the seed bank along a water depth gradient was examined using
10 Canonical Correspondence Analysis (CCA) in ter Braak's CANOCO program (ter
11 Braak, 1987; ter Braak and Smilauer, 2002). The species data consisted of the total
12 number of seedlings of each species emerged per sample. Species recorded in less than
13 three samples were excluded from the analysis (ter Braak and Smilauer, 2002). Species
14 counts were log transformed ($\log+1$) and rare species were downweighted before the
15 analysis. The environmental variables defining the moisture gradient were the slope and
16 distance from the bottom. The relative elevation of the terrain showed a strong
17 correlation with the distance and accounted for less variability in the data set. Hence, it
18 was removed from the analysis in order to avoid the multicollinearity problem (ter
19 Braak, 1986). In the ordination of the Omalos pond, a categorical variable,
20 "inundation", determining which samples were eventually under standing water and
21 which were hardly ever flooded, was included in the ordination. This variable was not
22 available in the Elafonisos ponds.

23

24

1 **Results**

2 *Seed bank*

3 A total of 6174 seedlings emerged from the samples obtained in Omalos, and 4680
4 from the ones in Elafonisos. The number of seeds germinated per sample ranged from
5 12 to 680 in Omalos and from 0 to 431 in Elafonisos. On the average, the Omalos seed
6 bank had a significantly higher density than Elafonisos as a whole ($Z = -5.359$; $p <$
7 0.001) (Table 1). Seed density in the individual ponds of Elafonisos, however, indicated
8 a marginal statistical difference among the four ponds ($\chi^2 = 7.486$; $df = 3$; $p = 0.057$).
9 The five months of the greenhouse experiment led to the germination of 93 species (4 of
10 which were not identified further than forb – graminoid). A similar total richness was
11 found in both Omalos and Elafonisos (Table 1). Richness for the individual ponds in
12 Elafonisos ranged from 24 to 35.

Table 1

13 Species composition were largely dissimilar between the two sites (Sørensen index =
14 5.6%). The hydrophyte species *Ranunculus peltatus subsp fucoides* and *Callitriche*
15 *truncata subsp occidentalis* dominated the seed bank in the Omalos pond accounting for
16 39% and 33% of the total germinated seeds and reaching estimated maximum densities
17 of 118 431 seeds/m² and 131 372 seeds/m², respectively. *Crepis pusilla* was consistently
18 found to be the major contributor to the Elafonisos seed bank (9034 ± 1862 seeds/m²),
19 being the most abundant species in 3 out of the 4 ponds. The community composition in
20 Elafonisos was comprised of the following main species: *Crepis pusilla*, *Poa infirma*,
21 *Sagina apetala*, *Plantago weldenii*, *Galium murale* and *Trifolium suffocatum*.
22 Approximately 60% of the species found in Omalos and Elafonisos were classified as
23 rare. Families with the largest representation in the floristic composition of Omalos

1 were Fabaceae and Poaceae, while in the case of Elafonisos, they were Asteraceae and
2 Caryophyllaceae.

3 Therophytes were the most abundant species in all ponds. Hydrophytes which
4 accounted for most of seeds in Omalos (73%) were not recorded in Elafonisos, where
5 virtually all seeds were therophytes (99%). Hemicryptophytes, which hardly contributed
6 to any of the seed reservoirs, were largely diverse in Omalos but discretely represented
7 in Elafonisos, where chamaephytes emerged instead. The Omalos pond hosted the only
8 geophyte recorded. Perennials were poor in individuals but rich in species, attaining 20
9 % of the taxa recorded in Omalos. A relevant percentage of facultative annual species
10 (10%-20%) and seeds (18%-34%) was correspondingly found in both study sites
11 Elafonisos and Omalos. Regarding the growth habit, forbs dominated in individuals and
12 species in all seed banks, while grasses presented a lower diversity. Of the species
13 contained in the seed bank of Omalos, 45 % were characteristic of seasonal ponds and
14 flat clay areas in dolines which are periodically waterlogged, the former accounting for
15 almost all seeds (94%). In contrast, in Elafonisos, half of the individuals germinated
16 corresponded to a few species, characteristic of flat clay areas. A large number of
17 species commonly growing in sparse phrygana, calcareous rocky places and fallow
18 fields accounted for the other half of the seed bank.

Table 2

19 *Aboveground vegetation composition and comparison with seed banks*

20 Population abundances in seed bank and aboveground vegetation proved to be
21 significantly different in all ponds by means of the Wilcoxon paired test ($p < 0.05$). Also,
22 the similarity between species composition of the seed bank and the aboveground
23 vegetation was low in both sites, mainly due to fact that large percentage of species
24 recorded in the seed bank were absent from the vegetation and vice versa (Table 3).

Table 3

1 A high percentage of rare species was also found aboveground in both Omalos and
2 Elafonisos. Contrary to the seed bank where few species constituted most of the seeds,
3 vegetation showed a larger number of abundant species. In the case of Omalos, the
4 species dominant in vegetation, *Isoetes histrix* (19%) and *Dactylis glomerata* (13%),
5 differed from those dominant in the seed bank, i.e. *Ranunculus peltatus* and *Callitriche*
6 *truncate*. These two latest species were hardly recorded in the aboveground vegetation,
7 apparently because they prevailed at the deepest part of the pond which was still flooded
8 at the sampling time of the aboveground vegetation. This lead to a noticeable difference
9 between the functional composition of the seed bank and the aboveground vegetation of
10 Omalos pond. In addition, the geophytes and hemicryptophytes species that were
11 discretely present in the seed bank largely contributed to the aboveground vegetation,
12 rendering perennials to be the dominant group (Table 2).

13 In Elafonisos, the same species dominated the aboveground vegetation and the seed
14 bank, although the ranking of their relative abundance in both domains was significantly
15 different in all ponds ($p < 0.05$). Neither different was the contribution of plant functional
16 groups; therophytes dominated in both cases in species and individuals; perennial
17 species increased their species richness, mainly due to geophytes, nanophanerophytes
18 and hemicryptophytes occurring in the vegetation and not recorded in the seed bank, but
19 hardly increased their relative abundance (Table 2).

20 More than 40% and 20% of the species sheltered in the seed bank of Omalos and
21 Elafonisos, respectively, were not present in the vegetation. Aproximately half of them
22 corresponded to opportunistic annual theropytes and phryganic dwarf shrubs while the
23 other half were species only found in seasonally flooded environments.

24 *Zonation of seed bank*

1 Species richness in the seed bank was not homogeneously distributed but rather
2 increased along the moisture gradient from the bottom to the top of Omalos pond ($r_s =$
3 0.752, $p < 0.001$). The density of seeds, which also covaried with the gradient ($r_s =$
4 0.769, $p = 0.001$), reached maximum values at medium distances. The CCA yielded
5 fairly high eigenvalues for the first two axes (0.46 and 0.21, respectively), accounting
6 for 38% of the variance.

7 The ordination biplot (Figure 2) revealed three groups of species with their center of
8 distribution located along the bottom to the top profile of the Omalos pond. The most
9 optimum location of the first group, comprised of *Elatine alsinastrum*, *Callitriche*
10 *truncata* and *Ranunculus peltatus*, was in the belt located within the flooded area,
11 specifically at the bottom of the pond. Their abundance was negatively correlated with
12 the elevation gradient ($r_s \sim -0.7$, $p < 0.001$). The species *Corrigiola litoralis*, *Antinoria*
13 *insularis*, *Scirpoides holoschoenus*, *Lythrum borysthenicum*, *Juncus bufonius* and
14 *Trifolium campestre* among others mostly inhabited the second belt, which extends over
15 the rest of the inundated area. A third belt was distinguished outside the flooded
16 perimeter, at the top of the pond where the slope ranged from 12% to 17%. Species
17 recorded in this belt were *Galium murale*, *Leontodon tuberosus* and *Spergularia rubra*
18 along with many species not included in the analysis due to their low frequency of
19 occurrence, namely *Verbascum macrurum*, *Rumex pulcher* or *Centaurea calcitrapa*.

20 The seed bank in Elafonisos presented a heterogeneous and positively correlated
21 distribution of seed density and species richness ($r_s = 0.649$, $p < 0.001$). The CCA yielded
22 no meaningful results when pooling all samples of Elafonisos together. The differences
23 in morphology and species composition among the four ponds led to a large variability
24 in the data set, a very small percentage of which could be explained through the distance

Fig. 2

Fig. 3

1 from the bottom or the slope. The CCA carried out for each pond separately showed
2 large differences among their hydromorphological gradient: the variability of species
3 distribution explained by the two constraining variables ranged among the four ponds
4 from 43% to 12%. Nevertheless, similar results regarding the spatial distribution of the
5 most common species were obtained for all ponds: *Crepis cretica*, *Galium murale*,
6 *Trifolium suffocatum* and *Filago pyramidata* occurred at the maximum distances,
7 delimitating the top belt of the ponds. *Sagina apetala* and *Crepis pusilla* had
8 consistently their optimum at the intermediate belt while *Plantago weldenii* and the
9 hydrophyte *Lythrum hissepifolia* were mostly recorded at minimum distances
10 corresponding to the bottom belt (Figure 3).

11

12 **Discussion**

13 *Seed bank*

14 Size of seed bank

15 The studied temporary ponds presented large seed banks compared to most wetlands
16 reported by Leck (1989). The Omalos seed bank was much larger than the reservoirs
17 found in wet grasslands, where density ranged between 35 000 and 50 000 seeds/m²,
18 and in seasonally dry backwaters on the riverside of Loire (France) where density was
19 of 19 400 seeds/m² (samples of 10 cm depth) (Amiaud and Touzard, 2004). These
20 values were found to be similar to the ones obtained in Elafonisos, whose high clay
21 content (~50%), could possibly be responsible for its smaller seed bank in comparison
22 to Omalos (Benvenuti, 2003). Mediterranean temporary marshes have been reported to
23 have extremely large seed banks, particularly when the record includes submerged
24 species (Grillas et al., 1993).

1 Species richness of seed bank

2 The seasonal disturbance created by flooding and drying together with the high
3 abiotic heterogeneity occurring along the topographical gradient may explain the highly
4 diverse community of the studied ponds (Huston, 1994; Fernández-Alaez et al., 1999),
5 with the edges of the ponds supporting seeds of a large number of opportunistic annual
6 species commonly intolerant to inundation and the bottom hosting seeds of
7 amphiphytes and aquatics species (Brock and Rogers, 1998; Amiaud and Touzard,
8 2004).

9 All seed banks studied supported a large species richness in comparison with those
10 recorded by McCarthy (1987) in two temporary ponds in New Jersey (9 and 11 species
11 respectively) and by Van der Valk and Davis (1976) in eight prairie glacial marshes in
12 Iowa (ranging from 5 to 11 per seed bank), but in accordance with the 42 species found
13 in the seed bank of a Mediterranean temporary pond of Morocco (Rhazi et al., 2001a).
14 Overall, the total number of species emerging from the ponds studied fell within the
15 range of richness (24-53 species) for non-salty marshes in North America as recorded
16 by Leck (1989) who reviewed the relevant literature.

17 Species composition of seed bank

18 Geographical location, climate, hydroperiod (seasonal in Omalos, intermittent in
19 Elafonisos) and the longer history of the Omalos pond versus the ponds in Elafonisos
20 must have determined the different composition of the respective seed banks (James et
21 al., 2007).

22 All the ponds studied shared a common feature that is characteristic of wetlands: one
23 or two species were making up an overwhelming proportion of the seed bank (Harper,
24 1977). The high and fast seed production strategy, adopted by these dominant species to

1 replenish the seed bank and overcome the disturbance, is characteristic of populations
2 that perish seasonally and are replaced annually during the favorable season (Thompson
3 and Grime, 1979).

4 The Omalos seed bank hosted three species (*Juncus bufonius*, *Ranunculus*
5 *lateriflorus*, *Isoetes histrix*) and two genera (*Lythrum* and *Elatine*) characteristics of the
6 priority habitat Mediterranean temporary ponds (Council Directive 92/43/EEC). In
7 addition, other species rarely recorded in Crete such as *Callitriche truncata*, *Ranunculus*
8 *peltatus*, *Antinoria insularis*, *Corrigiola litoralis*, *Trifolium micranthum* or *Spergularia*
9 *rubra* germinated from Omalos sediments. Elafonisos ponds provided habitat for *Crepis*
10 *pusilla* communities recently included in the Habitat Directive, along with other 10 taxa
11 that are classified as sporadic in Crete.

12 *Functional structure of seed bank*

13 Annuals largely dominated the species pool and the seed bank in all ponds studied
14 compares favorably with the contribution of annuals species found in salty marshes
15 (Marañón 1998) and in a Mediterranean temporary pond in Morocco (Rhazi et al.,
16 2001a). These results support the hypothesis that annual Mediterranean species develop
17 large seed banks (Leck et al., 1989). Perennial species with anatomical structures
18 enabling them to withstand the dry phase, such as bulbs and rizhomes, are favored in
19 temporary ponds, but they account for very few seeds in the seed bank (~1%) (Roberts,
20 1981; Grillas et al., 2004). Graminoids are dominant in most wetlands (Harper, 1977;
21 Capon et al., 2006), including temporary ponds, but differing results were obtained in
22 this study. Woody species, a component generally unimportant in wetlands (Leck,
23 1989), were also inconspicuous in the studied seed banks. Omalos hydrologic regime
24 impeded the establishment and reproduction of species not tolerant to inundation thus

1 the seed bank was largely composed of species characteristics of seasonal ponds. In
2 contrast, the intermittent floodings of Elafonisos ponds allowed the coexistence of
3 species inhabitants of flat clayey areas and phryganic species.

4 *Vegetation structure and similarity with seed bank*

5 Reproductive strategies of perennials were the most important reason for their
6 different presence in the seed bank and aboveground vegetation. Many perennials
7 produce few seeds and survive from one year to another by structures such as bulbs or
8 rhizomes. Others expand exclusively by vegetative means (Rhazi et al., 2001a; Amiaud
9 and Touzard, 2004). In addition, unsuitable experimental conditions for the germination
10 of certain species may have also caused a disparity between the seed bank and the
11 aboveground vegetation (Leck, 1989).

12 Additionally, there are several factors that explain the absence of species recorded in
13 the seed bank from aboveground vegetation. Some species may produce significant
14 amounts of seeds that do not germinate simultaneously but gradually. Thus, their
15 abundance in the vegetation will never be conspicuous (Roberts, 1981). Zoochory,
16 promoted by the livestock grazing in Omalos and Elafonisos, may be another mean to
17 supply seeds of species to the seed bank of the ponds that are not present in their
18 aboveground vegetation. Weather conditions are also usually responsible for the
19 absence of species in the vegetation. Hence, each year only a part of the species present
20 in the seed bank appears in the vegetation (Bliss and Zedler, 1997; Marañón, 1998).

21 Seeds may also fall in locations within the heterogeneous environment of the ponds
22 where their germination requirements are not met (Egan and Ungar, 2000). Other
23 important factors are the sampling cover and timing, the latter becoming of special
24 importance in temporary wetlands where several populations, with relative fast life

1 cycles, germinate from the same place but at different times according to the succession
2 of flooded to dry phases (Zedler, 1987; Grillas et al., 2004). Finally, the large amount of
3 rare species occurring only in the seed bank or in the vegetation certainly increases the
4 dissimilarity between them (Amiaud and Touzard, 2004).

5 As commonly occurring in transient wetlands, the species only present in the seed
6 bank and absent from the vegetation attained an important fraction of the total
7 ecosystem species pool, pointing out the role seed banks play as diversity reservoir
8 (Smith and Kadlec, 1983, Marañón, 1998, Brock and Rogers, 1998)

9 *Zonation*

10 In wetlands, distribution of plant species along moisture gradients in well defined
11 belts is widespread (Crowe et al., 1994). Mechanisms leading to the zonation of species
12 along the gradient may vary among wetlands. In Mediterranean temporary ponds, the
13 water level is low during the seed production; hence, seed dispersal by water can not
14 take place. Seeds are thus distributed around those adults that manage to originate and
15 reproduce under certain environmental conditions: inundation, physical and chemical
16 characteristics of the substrate and soil temperature creating a spatially heterogeneous
17 seed bank (Van der Valk and Weeling, 1988; Thompson, 1992). This generates a
18 positive feedback in which species germinate at their highest rates in areas where they
19 are most common as adults, perpetuating the zonation of the seed bank (Seabloom et al.,
20 1998; Ungar, 2001). The inundation pattern is therefore the sieve that determines the
21 recruitment, survival and reproduction of the species resulting in zonation favoring the
22 coexistence of species (Tilman, 1982; Leck, 1989) with a large number of opportunistic
23 annual species commonly intolerant to inundation emerging at the edges of the ponds

1 and amphyphytes and aquatics species hosted at the bottom (Brock and Rogers, 1998;
2 Amiaud and Touzard, 2004).

3 Both sites presented the unique characteristics ascribed to Mediterranean temporary
4 ponds: i) large seed banks that serve as reservoir of plant diversity and play an essential
5 role in vegetation dynamics, ii) remarkable richness of annual species and iii) zonation
6 of plant species along a moisture gradient (Grillas et al., 2004). Changes in their
7 morphology, hydrology or in the climatic regime would certainly shift the gradient thus
8 altering the composition and structure of their communities and jeopardizing the
9 preservation of their natural values. A decreased water level would critically reduce the
10 population of aquatic and amphibious species in favor of competitive weed species,
11 already present in the seed bank, not constrained by the stress of inundation. Moreover,
12 without the water as a limiting factor, an encroachment of the woody species
13 surrounding the ponds could gradually occur, covering their surface and reducing their
14 extent. Activities that result in the loss of viable propagules, including seeds, rizhomes
15 and bulbs, by their extraction or deep burial, will reduce the regeneration capacity, and
16 thus the resilience of these habitats to overcome unfavorable periods (Thompson and
17 Grime, 1979). Therefore, in the light of these threats and in order to preserve
18 Mediterranean temporary ponds, measures ensuring the preservation of the morphology
19 and hydroperiods and preventing activities that could damage the soil propagule bank,
20 should be adopted.

21

22 **Acknowledgements**

23 The work presented in this paper was carried out in the framework of the LIFE-
24 Nature project entitled “Actions for the Conservation of the Mediterranean Temporary

1 Ponds in Crete” (LIFE04 NAT/GR/000105). Special thanks are expressed to Nikos
2 Papadonakis for his advices on green house work. Thanks are also extended to the
3 fellow researchers of the Herbarium at MAICh. Dr. Patrick Grillas and Dr. Erwin
4 Bergmeier are thanked for their suggestions and fruitful interaction throughout this
5 research.

6

7 **References**

- 8 Amiaud B, Touzard B (2004) The relationships between soil seed bank aboveground
9 vegetation and disturbances in old embanked marshlands of Western France. *Flora* 199:
10 25-35.
- 11 Aponte (2007). The soil seed bank of Mediterranean temporary ponds in western Crete.
12 MSc Thesis, Mediterranean Agronomic Institute of Chania, Greece.
- 13 Bauder E (2000) Inundation effect on small-scale plant distributions in San Diego,
14 California vernal pools. *Aquat Ecol* 34: 43-61.
- 15 Bauder E (2005) The effects of an unpredictable precipitation regime on vernal pool
16 hydrology. *Freshwater Biol* 50: 2129-2135.
- 17 Beja P, Alcazar R (2003) Conservation of Mediterranean temporary ponds under
18 agricultural intensification, an evaluation using amphibians. *Biol Conserv* 114: 317-326.
- 19 Benoit D, Kennel N, Cavers P (1989) Factors influencing the precision of soil seed bank
20 estimates. *Can J Botany* 67: 2833-2839.
- 21 Benvenuti S (2003) Soil texture involvement in germination and emergence of buried
22 weed seeds. *Agron J* 95: 191-198.

1 Bergmeier E (2005) Short report on the environment, flora and vegetation of the
2 “Omalos Pond”. University of Göttingen, Germany. LIFE Nature 2004 “Actions for the
3 Conservation of the Mediterranean Temporary Ponds in Crete”.

4 Bliss S, Zedler P (1997) The germination process in vernal pools, sensitivity to
5 environmental conditions and effects on community structure. *Oecologia* 113: 67-73.

6 Brock M A, Rogers K H (1998) The regeneration potential of the seed bank of an
7 ephemeral floodplain in South Africa. *Aquat Bot* 61: 123-135

8 Capon S J, Brock M A (2006) Flooding, soil seed bank dynamics and vegetation
9 resilience of a hydrologically variable desert floodplain. *Freshwater Biol* 51: 206–223.

10 Casanova M, Brock M (2000) How do depth, duration and frequency of flooding
11 influence the establishment of wetland plant communities. *Plant Ecol* 147: 237-250.

12 Council Directive 92/43/EEC of 21 May 1992 on the conservation of natural habitats
13 and of wild fauna and flora. Official Journal L 206, 22/07/1992 P. 0007 –0050.

14 Crowe E A, Busacca A J, Reganold J P, Zamora B A (1994) Vegetation zones and soil
15 characteristics in vernal pools in the Channeled Scabland of eastern Washington. *Great
16 Basin Nat* 54: 234-247.

17 Dimitriou E, Karaouzas I, Skoulikidis N, Zacharias I (2006) Assessing the environmental
18 status of Mediterranean temporary ponds in Greece. *Ann Limnol-Int J Lim* 42: 33-41.

19 Egan T P, Ungar I A (2000) Similarity between Seed Banks and Above-Ground
20 Vegetation along a Salinity Gradient. *J Veg Sci* 11:189-194.

21 Fernandez-Alaez C, Fernandez-Alaez M, Becares E (1999) Influence of water level
22 fluctuation on the structure and composition of the macrophyte vegetation in two small
23 temporary lakes in the northwest of Spain. *Hydrobiologia* 415: 155-162.

- 1 Forcella F (1984) A Species-area curve for buried viable seeds. *Aust J Agric Res* 35:
2 645-652.
- 3 Grillas P, Garcia-Murillo P, Geertz-Hansen O, Marba N, Montes C, Duarte C M, Tan
4 Ham L, Grossmann A (1993) Submerged macrophyte seed bank in a Mediterranean
5 temporary marsh, abundance and relationship with established vegetation. *Oecologia*
6 94: 1-6.
- 7 Grillas P, Gauthier P, Yavercovski N, Perennou C (eds) (2004) *Mediterranean*
8 *Temporary Pools*; Volume 1 – Issues relating to conservation, functioning and
9 management. Station biologique de la Tour du Valat, France.
- 10 Gross K (1990) A comparison of methods for estimating seed numbers in the soil. *J*
11 *Ecol* 78: 1079-1093.
- 12 Harper J (1977) Population biology of plants. Academic Press, New York
- 13 Huston M (1994) Biological Diversity: The Coexistence of Species on Changing
14 landscapes. Cambridge University Press.
- 15 Jahn R, Schönfelder P (1995) *Exkursionflora für Kreta*. Ed. Ulmer. Germany.
- 16 James C S, Capon S J, White M G, Rayburg S C, Thoms M C (2007) Spatial variability
17 of the soil seed bank in a heterogeneous ephemeral wetland system in semi-arid
18 Australia. *Plant Ecol* 19: 205-217.
- 19 Kent M, Coker P (1992) *Vegetation descriptions and analysis, a practical approach*.
20 Belhaven press, London.
- 21 Leck M (1989) Wetland seed banks. In: Leck M, Parker V, Simpson R (eds) *Ecology of*
22 *Soil Seed Banks*, chapter 13. Academic Press, Inc, California.

1 Leck M, Parker V, Simpson R (1989) Seed Banks, General concepts and
2 methodological issues. In: Leck M, Parker V, Simpson R (eds) *Ecology of Soil Seed*
3 *Banks*, chapter 1. Academic Press, Inc, California.

4 Marañón T (1998) Soil seed bank and community dynamics in an annual dominated
5 Mediterranean salt-marsh. *J Veg Sci* 9: 371-378

6 McCarthy K (1987) *Spatial and temporal distribution of species in two intermittent*
7 *ponds in Atlantic County, New Jersey*. MSc Thesis. Rutgers University.

8 Rhazi L, Grillas P, Tan Ham L, El Khyari D (2001a) The seed bank and the between
9 years dynamics of the vegetation of a Mediterranean temporary pool (NW Morocco).
10 *Ecologia Mediterranea* 27: 68-88.

11 Rhazi L, Grillas P, Toure A M, Tan Ham L (2001b) Impact of land use in catchment
12 and human activities on water, sediment and vegetation of Mediterranean temporary
13 pools. *Comptes Rendus de l'Academie des Sciences - Series III - Sciences de la Vie*
14 324:165-177.

15 Roberts H (1981) Seed Banks in soil. *Advances in Applied Biology* 6: 1-55.

16 Schwartz S, Jenkins D (2000) Temporary aquatic habitats: constraints and
17 opportunities. *Aquat Ecol* 34: 3-8.

18 Seabloom E, Van der Valk A, Molones K (1998) The role of water depth and soil
19 temperatures in determining initial composition of prairie wetland coenoclines. *Plant*
20 *Ecol* 138: 203-216.

21 Serrano L, Serrano L (1995) Influences of groundwater exploitation for urban water
22 supply on temporary ponds. *Journal of the North America Benthological Society* 15: 64-
23 68.

1 Smith L M, Kadlec J A (1983) Seed Banks and Their Role During Drawdown of a
2 North American Marsh. *J Appl Ecol* 20: 673-684.

3 Sørensen T (1948) A method of establishing groups of equal amplitude in plant
4 sociology based on similarity of species content, and its application to analysis of the
5 vegetation on Danish commons. *Kongelige Danske Videnskabernes Selskabs Biologiske*
6 *Skrifter* 5: 1-34

7 Ter Braak C J F, Smilauer P (2002) *Canoco for windows version 4.53*. Biometris- Plant
8 research Internationals. Wageningen. The Netherlands.

9 Ter Braak C J F (1986) Canonical correspondence analysis, a new eigenvector
10 technique for multivariate direct gradient analysis. *Ecology* 67: 1167-1179.

11 Ter Braak C J F (1987) The analysis of vegetation-environment relationships by
12 canonical correspondence analysis. *Vegetatio* 69: 69-77.

13 The Ramsar Convention of Wetlands (Ramsar, Iran 1971) *Resolution VIII.33, Guidance*
14 *for identifying, sustainably managing, and designating temporary pools as Wetlands of*
15 *International Importance*. 8th Meeting of the Conference of the Contracting Parties to
16 the Convention on Wetlands, "Wetlands, water, life, and culture" Valencia, Spain, 18-
17 26 November 2002.

18 Thompson K, Grime J (1979) Seasonal variation in the seed banks of herbaceous
19 species in ten contrasting habitats. *J Ecol* 67: 893-921.

20 Thompson K (1992) The functional ecology of seed banks. In: M. Fenner (ed.) *Seeds:*
21 *The ecology of regeneration in plant communities*, pp 231–258. CAB International,
22 Wallingford UK .

23 Turland N J, Chilton L, Press J R (1993) *Flora of the Cretan area; Annotated checklist*
24 *& atlas*. Ed. The Natural History Museum, London.

- 1 Ungar I A (2001) Seed banks and seed population dynamics of halophytes. *Wetlands*
2 *Ecology and Management* 9: 499-510
- 3 Van der Valk A, Weeling C (1988) *The development of zonation in freshwater*
4 *wetlands*. Paper 38 of the Marsh ecology research project, Delta waterfowl and wetlands
5 research Station, Delta, Manitoba.
- 6 Van der Valk A and Davis C (1976) The seed banks of prairie glacial marshes. *Can J*
7 *Bot* 54: 1832-1838.
- 8 Van der Valk A, Davis C (1978) The role of seed banks in the vegetation dynamics of
9 prairie glacial marshes. *Ecology* 59: 322-335.
- 10 Warwick N W M, Brock M A (2003) Plant reproduction in temporary wetlands, the
11 effects of seasonal timing, depth, and duration of flooding. *Aquat Bot* 77: 153–167.
- 12 Zedler P (1987) *The ecology of southern California vernal pools, a community profile*.
13 U.S. Fish & Wildlife Service. Biological Report 85 (7.11) May.

14

15 **Figures legends**

16 Figure 1. Location of Crete and the study sites.

17 Figure 2. Ordination plot of the first and second axes of the CCA conducted on the
18 species abundance in the seed bank of Omalos, constrained by inundation, distance and
19 slope.

20 Figure 3. Ordination plot of the first and second axes of the CCA conducted on the
21 species abundance in the seed bank of one of the ponds in Elafonisos, constrained by
22 distance and slope.

23

1 **Tables**

2 **Table 1** Soil seed banks characteristics.

Study area	Omalos	Elafonisos
Total density (seeds/m ²)	75662 ± 10614	22941 ± 3505
Total species richness	49	50
Average species richness per sample	8	6
Max. species richness per sample	15	16

3

4 **Table 2** Percentage distribution of functional groups (life form, life span, growth habit

5 and habitat) of the species pool and individual abundances in the seed bank and

6 aboveground vegetation in Omalos and Elafonisos

Plant functional groups	Omalos				Elafonisos			
	Species (%)		Abundance (%)		Species (%)		Abundance (%)	
	Seed bank	Vegetation	Seed bank	Vegetation	Seed bank	Vegetation	Seed bank	Vegetation
<u>Life form</u>								
Therophytes	67.4	61.4	25.7	39.3	84.0	76.5	99.5	93.8
Hydrophytes	4.1	2.3	73.0	1.1	0.0	0.0	0.0	0.0
Hemipterophytes	22.5	34.1	0.9	40.2	4.0	10.3	0.2	2.4
Geophytes	2.0	2.3	0.5	19.4	0.0	4.4	0.0	0.6
Chamaephytes	0.0	0.0	0.0	0.0	6.0	5.9	0.1	2.8
Nanophanerophytes	0.0	0.0	0.0	0.0	0.0	2.9	0.0	0.4
No data	4.1	0.0	0.1	0.0	6.0	0.0	0.3	0.0
<u>Growth habit</u>								
Graminoids	28.6	36.4	6.0	59.5	10.0	10.3	13.1	10.3
Forbs	71.4	63.6	94.0	40.5	86.0	79.4	86.9	86.2
Subshrubs	0.0	0.0	0.0	0.0	4.0	8.8	0.0	3.2
No data	0.0	0.0	0.0	0.0	0.0	1.5	0.0	0.3
<u>Life span</u>								
Annuals	55.1	56.8	64.2	39.9	76.0	67.7	81.8	64.0
Facultative annuals	20.4	11.4	34.4	5.0	10.0	10.3	17.7	30.4
Perennials	20.4	31.8	1.3	55.1	8.0	20.6	0.2	5.5
No data	4.1	0.0	0.1	0.0	6.0	1.5	0.3	0.2
<u>Habitat</u>								
Calcareous rocky places/fallow fields	34.7	34.1	4.7	14.3	64.0	58.8	47.1	61.8
Periodically waterlogged	36.7	40.9	94.5	66.2	4.0	5.9	0.8	4.1
Flat clayey areas	18.4	13.6	0.6	5.4	10.0	8.8	49.5	26.0
Phrygana	4.1	2.3	0.0	12.6	16.0	16.2	2.4	6.9
No data	6.1	9.1	0.1	1.5	6.0	10.3	0.2	1.2

7

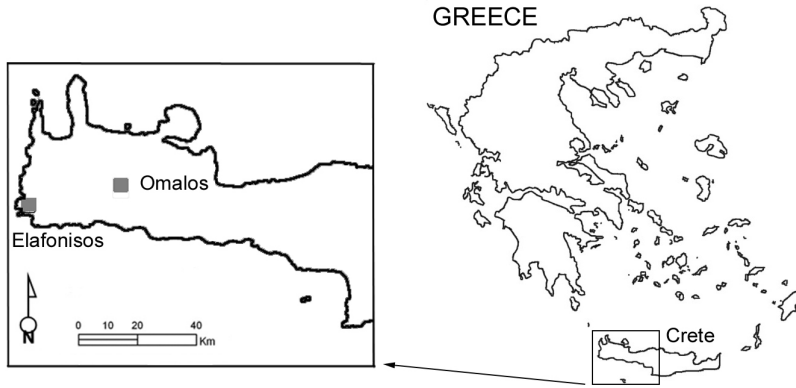
1 **Table 3** Comparison between the number of species composition in seed bank and the
2 aboveground vegetation and Sørensen similarity values.

	Omalos	Elafonisos
Species in seed bank	49	50
Species in vegetation	44	68
Common species	27	39
Seed bank species not present in vegetation (%)	44.9	22.0
Vegetation species not present in seed bank (%)	38.6	42.6
Sørensen similarity value	36.7	39.8

3
4
5
6
7
8
9
10
11
12
13
14
15
16
17
18
19
20

1 **Figures**

2 **Figure 1**



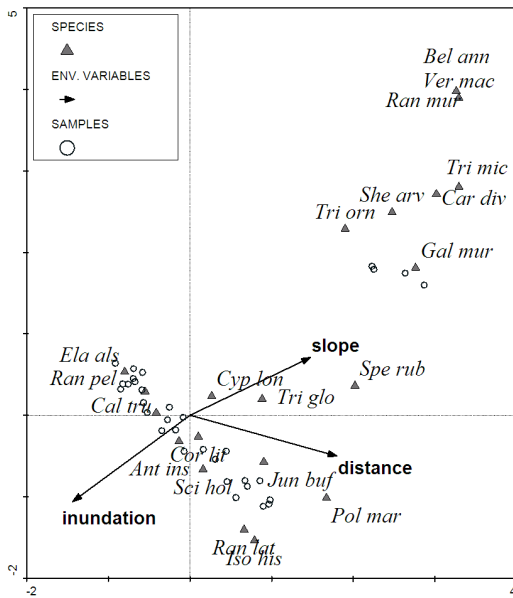
3

4

5

6

7 **Figure 2**



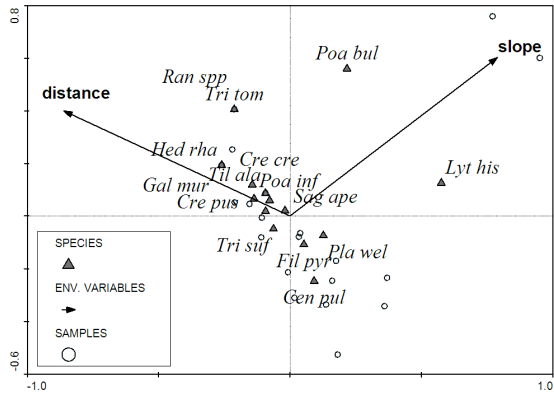
8

9

10

1

2 Figure 3



3

4

This research was funded by the LIFE-Nature project “Actions for the Conservation of the Mediterranean Temporary Ponds in Crete” (LIFE04 NAT/GR/000105) and a scholarship granted to the first author by the Mediterranean Agronomic Institute of Chania, Greece (MAICh-CIHEAM).

figure 1

[Click here to download high resolution image](#)

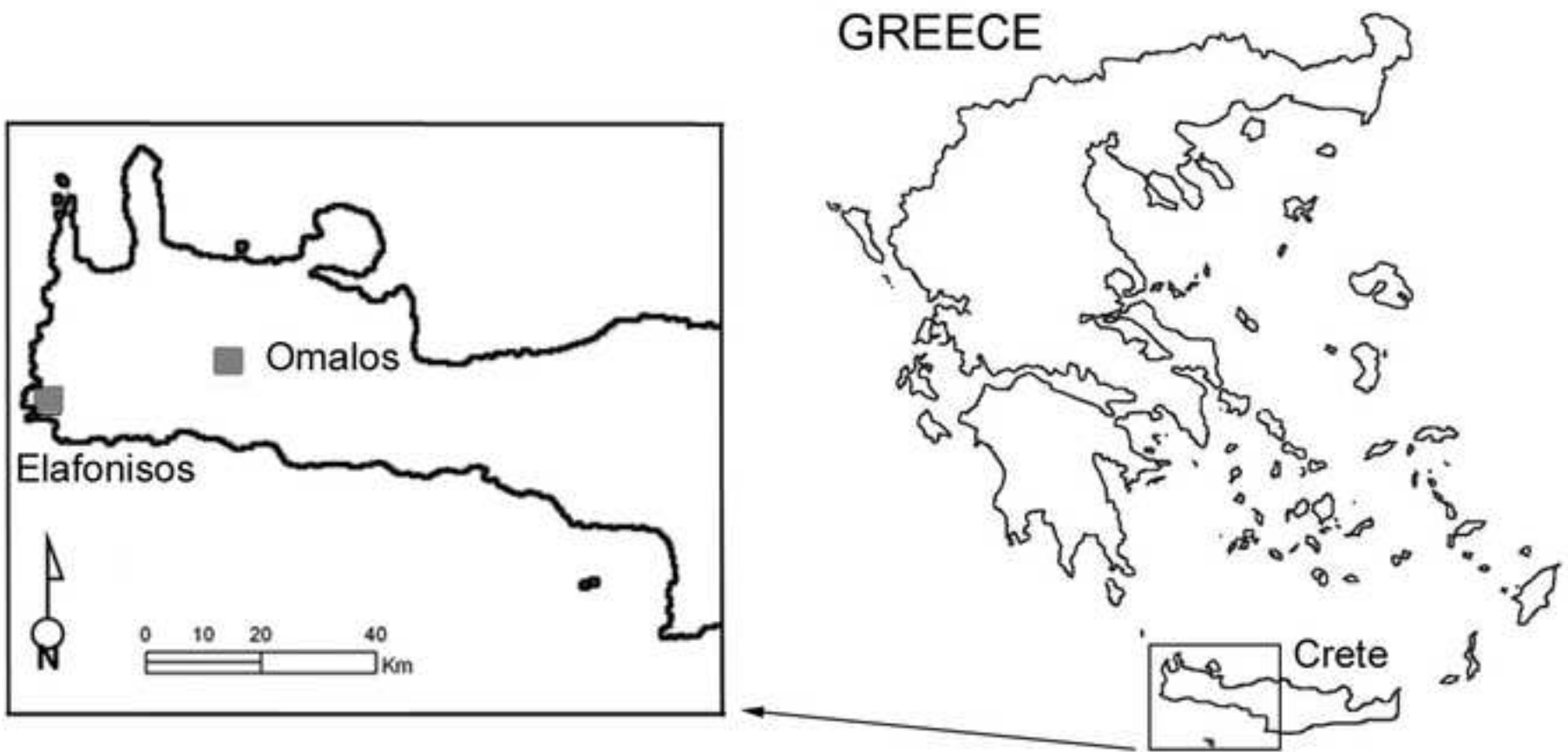


figure 2

[Click here to download high resolution image](#)

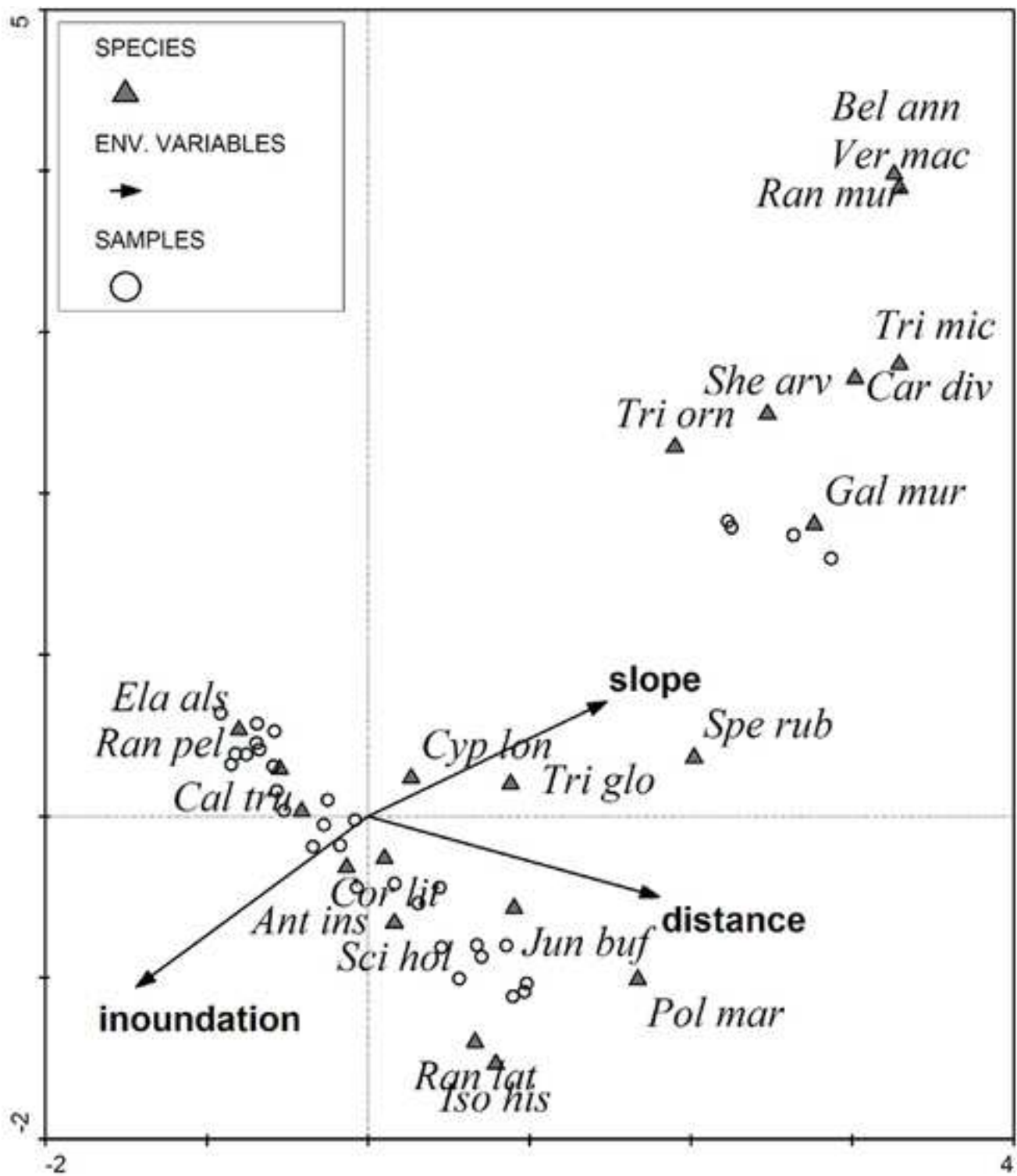


figure 3
[Click here to download high resolution image](#)

